



REPUBLIC OF VANUATU

MUNICIPALITIES ACT [CAP 126]

DECLARATION OF LENAHEL MUNICIPALITY ORDER NO. 34 OF 2008

An Order to provide for the declaration of Lenakel Municipality.

In exercise of the powers conferred on me by paragraphs 2(a), (b) and (c) of the Municipalities Act [CAP 126], I, the Honourable JOE NATUMAN Minister of Internal Affairs make the following Order.

1 Declaration of Municipality

Lenakel area, located on the West Coast of the island of Tanna is declared as a Municipality.

2 Name of Municipality

The name of the Municipality declared under clause 1 is "Lenakel Municipality".


3 Delineation of boundaries of Municipality


The boundaries of the Lenakel Municipality are as delineated on the map annexed to this Declaration.

4 Commencement

This Order commences on the day on which it is made.


Made at Lenakel this 27th day of June 2008.


Honourable JOE NATUMAN
Minister of Internal Affairs



Annex II

PROPOSED TAFEA PHYSICAL PLANNING AREA LENAKEL TOWN, TANNA ISLAND



Proposed site boundary (Yellow line), extends from one southern bridge of "Lenapalwalu" creek (Lenami bridge) to "Kamoloikin Bridge" and "Nuknauk Bridge" to the north. The intended land area covers around 651,600 square meters.